

PROPOSED REZONING OF LOTS 93, 94, 97 & 98 DP755426, LOT 1 DP712926 AND LOT 1 DP130555 CALDERWOOD ROAD - RYLSTONE

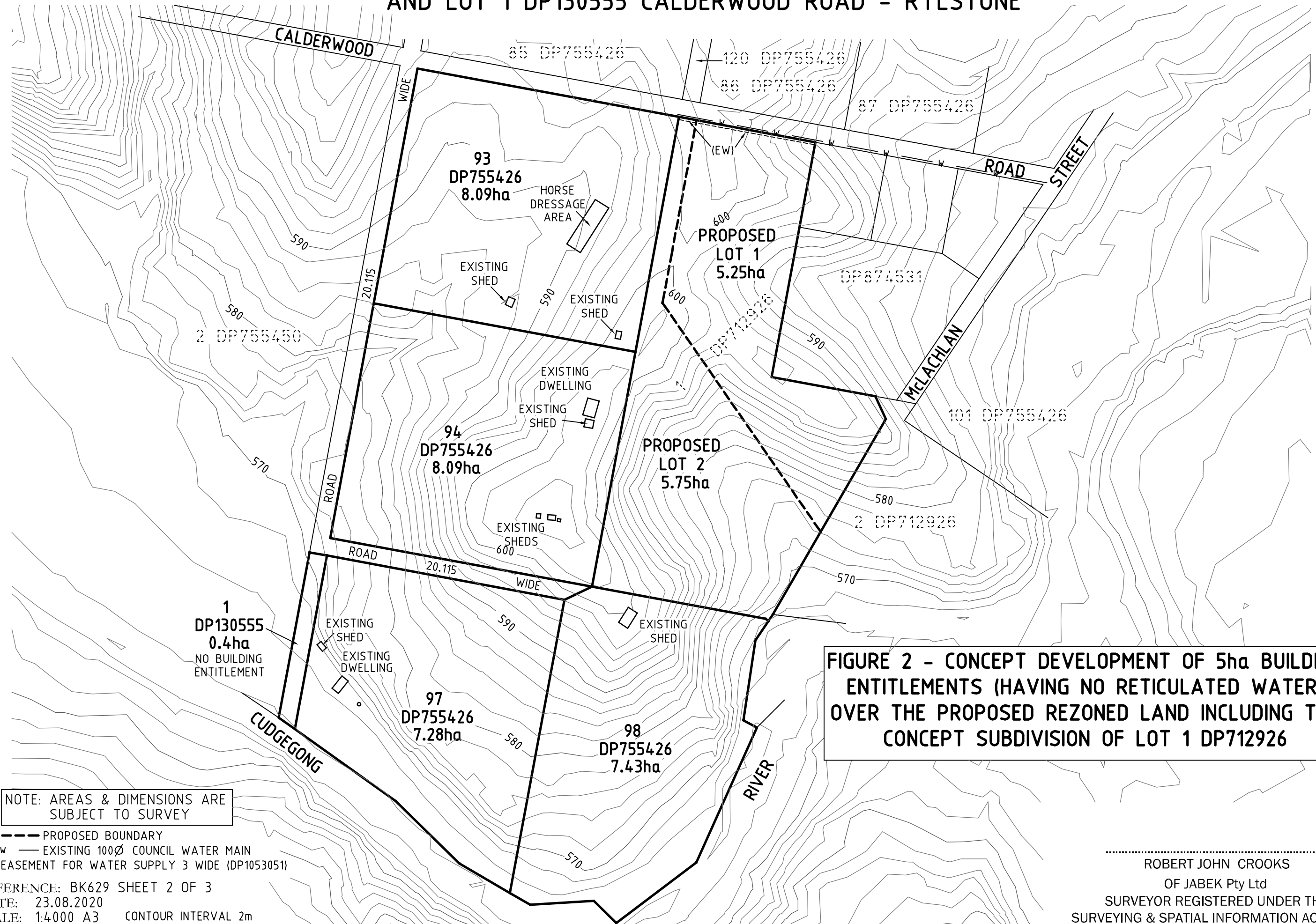
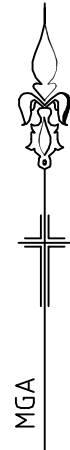


FIGURE 2 - CONCEPT DEVELOPMENT OF 5ha BUILDING ENTITLEMENTS (HAVING NO RETICULATED WATER) OVER THE PROPOSED REZONED LAND INCLUDING THE CONCEPT SUBDIVISION OF LOT 1 DP712926

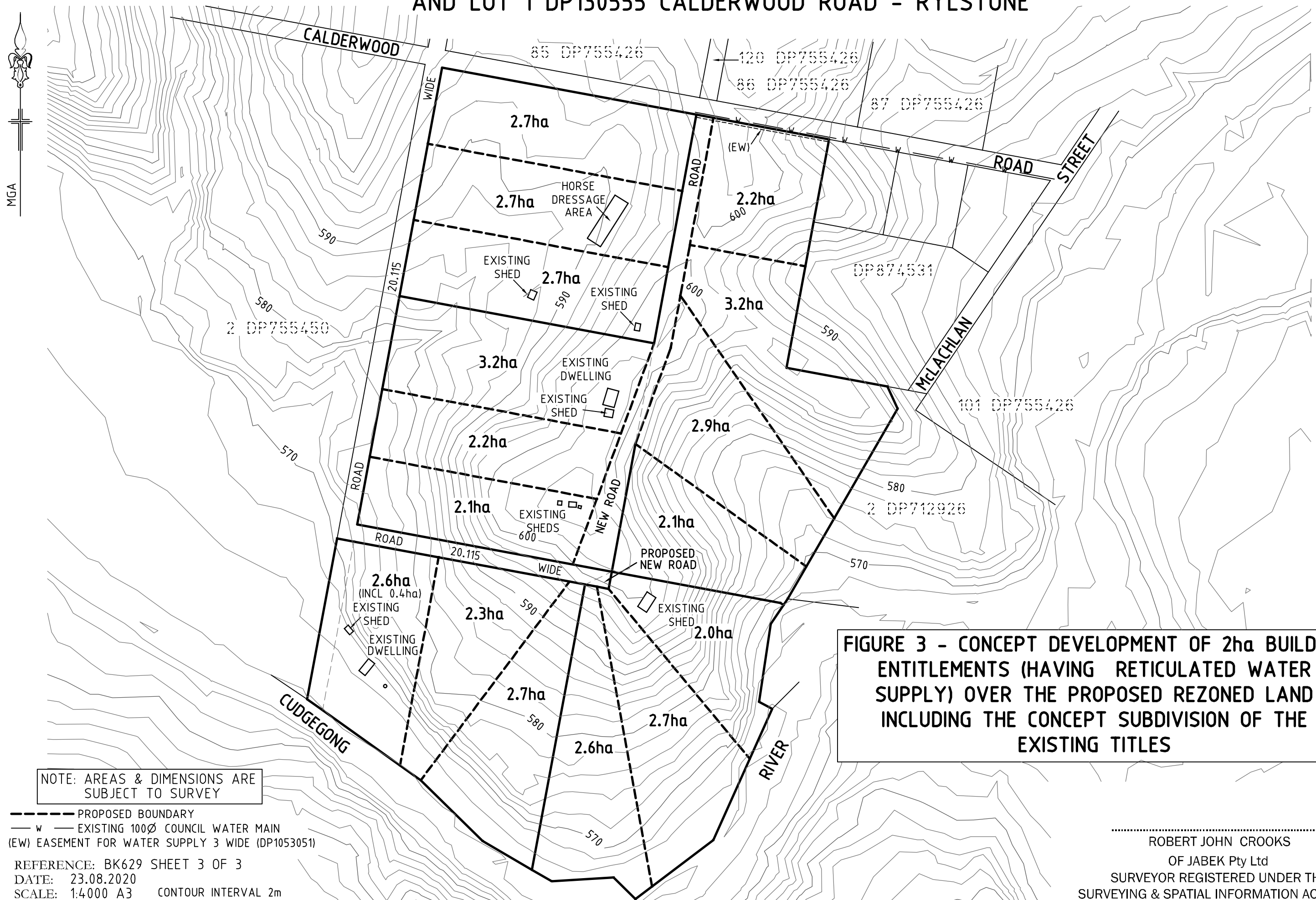
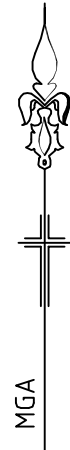
NOTE: AREAS & DIMENSIONS ARE SUBJECT TO SURVEY

REFERENCE: BK629 SHEET 2 OF 3
 DATE: 23.08.2020
 SCALE: 1:4000 A3

CONTOUR INTERVAL 2m

ROBERT JOHN CROOKS
 OF JABEK Pty Ltd
 SURVEYOR REGISTERED UNDER THE
 SURVEYING & SPATIAL INFORMATION ACT 2002

PROPOSED REZONING OF LOTS 93, 94, 97 & 98 DP755426, LOT 1 DP712926 AND LOT 1 DP130555 CALDERWOOD ROAD - RYLSTONE



NOTE: AREAS & DIMENSIONS ARE
SUBJECT TO SURVEY

--- PROPOSED BOUNDARY
— w — EXISTING 100Ø COUNCIL WATER MAIN
(EW) EASEMENT FOR WATER SUPPLY 3 WIDE (DP1053051)

REFERENCE: BK629 SHEET 3 OF 3
DATE: 23.08.2020
SCALE: 1:4000 A3 CONTOUR INTERVAL 2m

FIGURE 3 - CONCEPT DEVELOPMENT OF 2ha BUILDING
ENTITLEMENTS (HAVING RETICULATED WATER
SUPPLY) OVER THE PROPOSED REZONED LAND
INCLUDING THE CONCEPT SUBDIVISION OF THE
EXISTING TITLES

ROBERT JOHN CROOKS
OF JABEK Pty Ltd
SURVEYOR REGISTERED UNDER THE
SURVEYING & SPATIAL INFORMATION ACT 2002